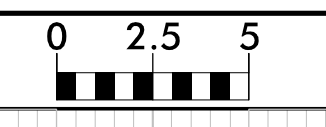


**This electronic collection of documents is provided
for the convenience of the user
and is Not a Certified Document –**

**The documents contained herein were originally issued
and sealed by the individuals whose names and license
numbers appear on each page, on the dates appearing
with their signature on that page.**

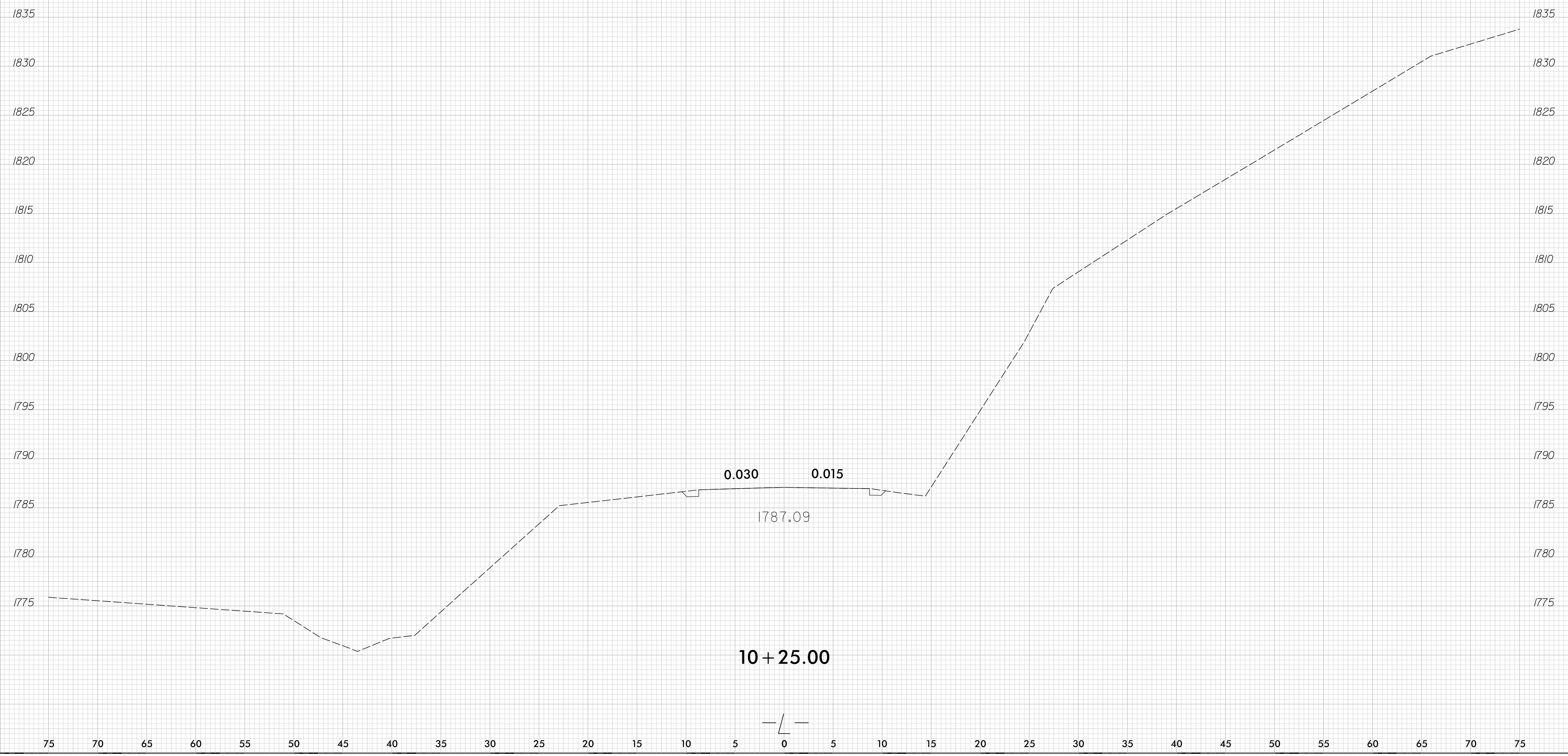
**This file or an individual page
shall not be considered a certified document.**

6/23/16



PROJ. REFERENCE NO.	SHEET NO.
17BP.14.R.86	X-1

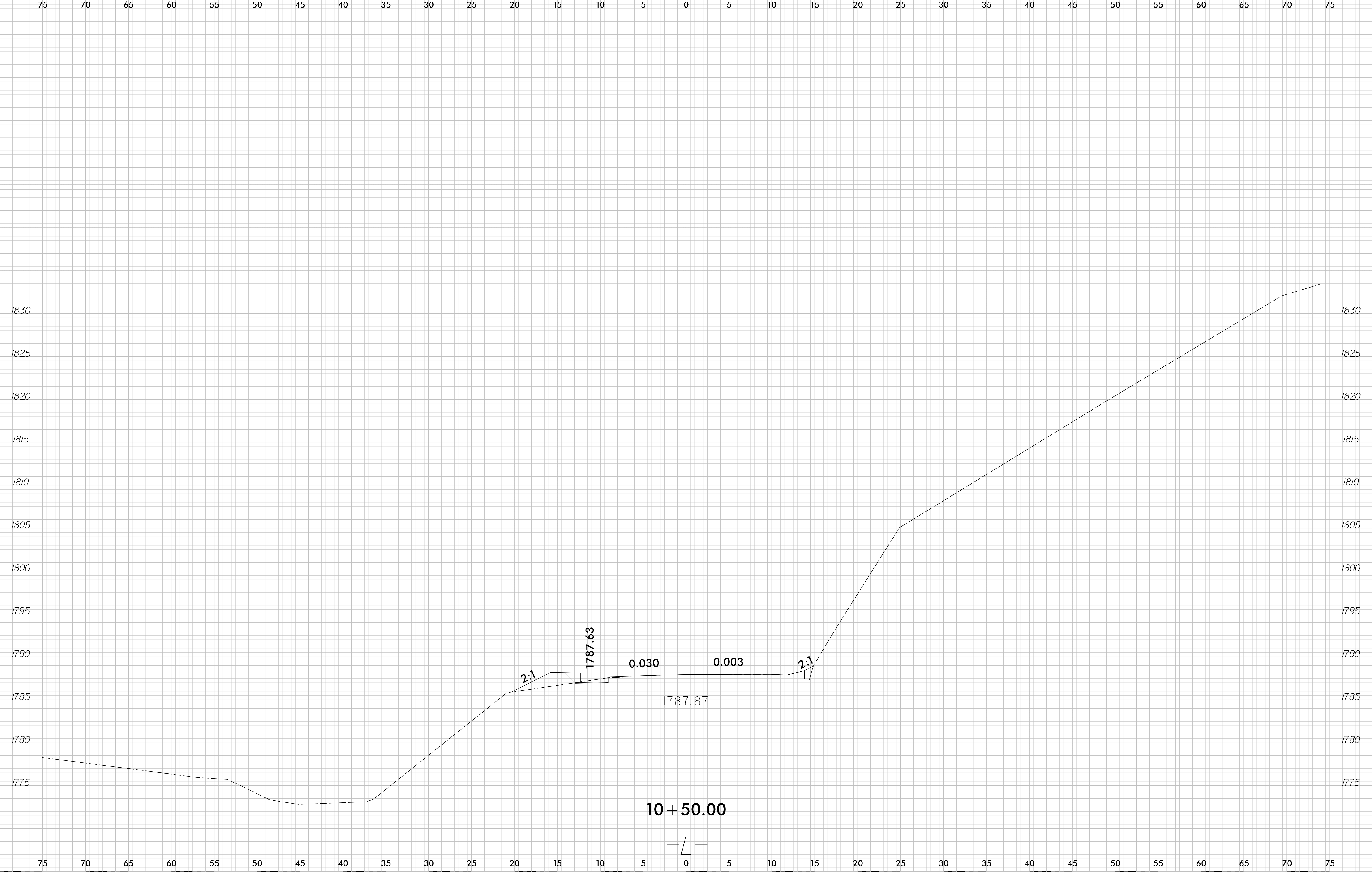
75 70 65 60 55 50 45 40 35 30 25 20 15 10 5 0 5 10 15 20 25 30 35 40 45 50 55 60 65 70 75



3/14/2017 11:17:14 AM
 1:\17BP.14.R.86_190226\Roadway\CorridorModeling\17BP.14.R.86.RDY.XPL.dgn
 15:17:14
 15:17:14

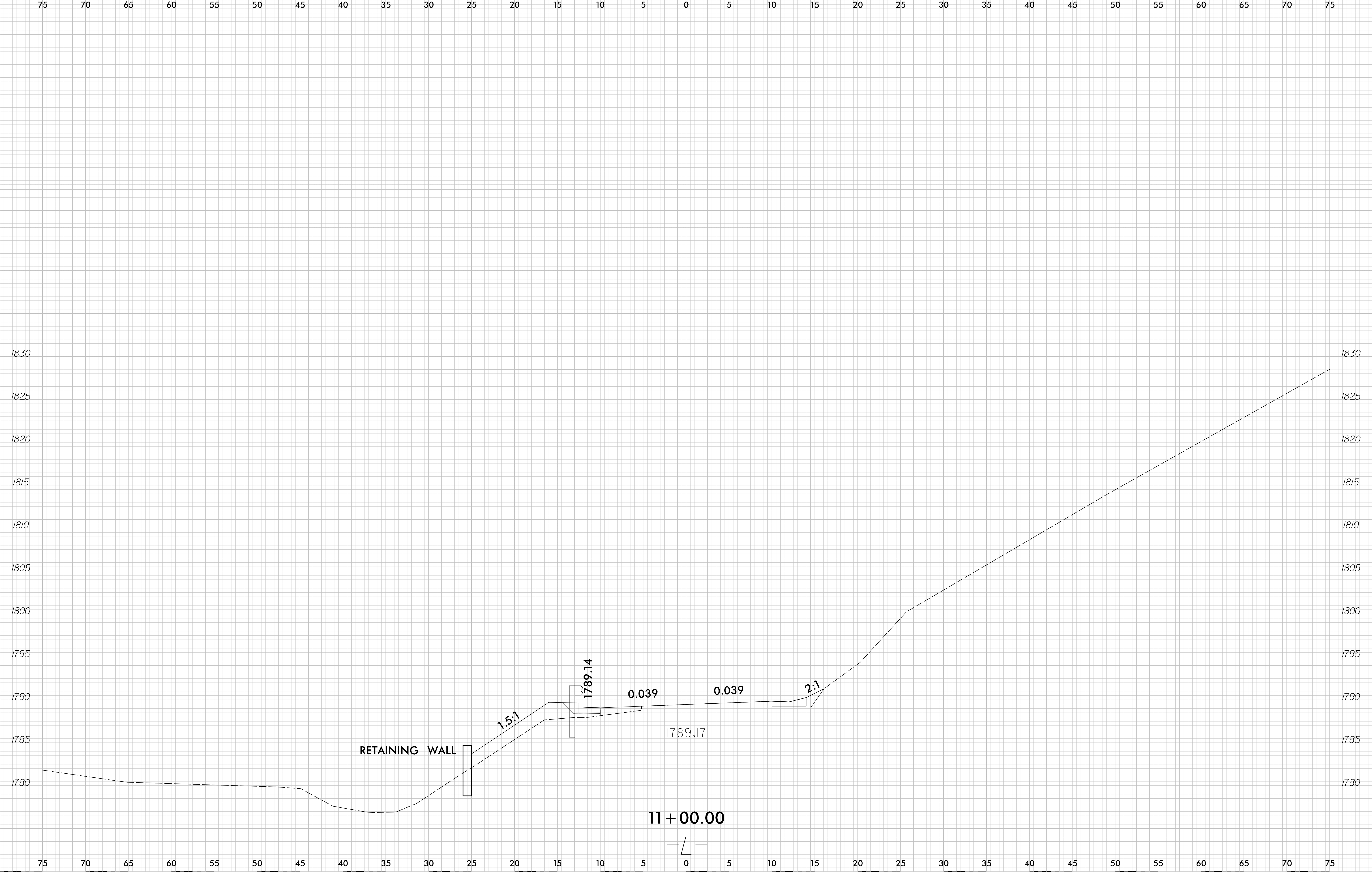
3/14/2017 11:17:14 AM 1:17BP.14.R.86.190226\Roadway\CorridorModeling\17BP.RDY.XPL.dgn

	PROJ. REFERENCE NO.	SHEET NO.
	17BP.14.R.86	X-2



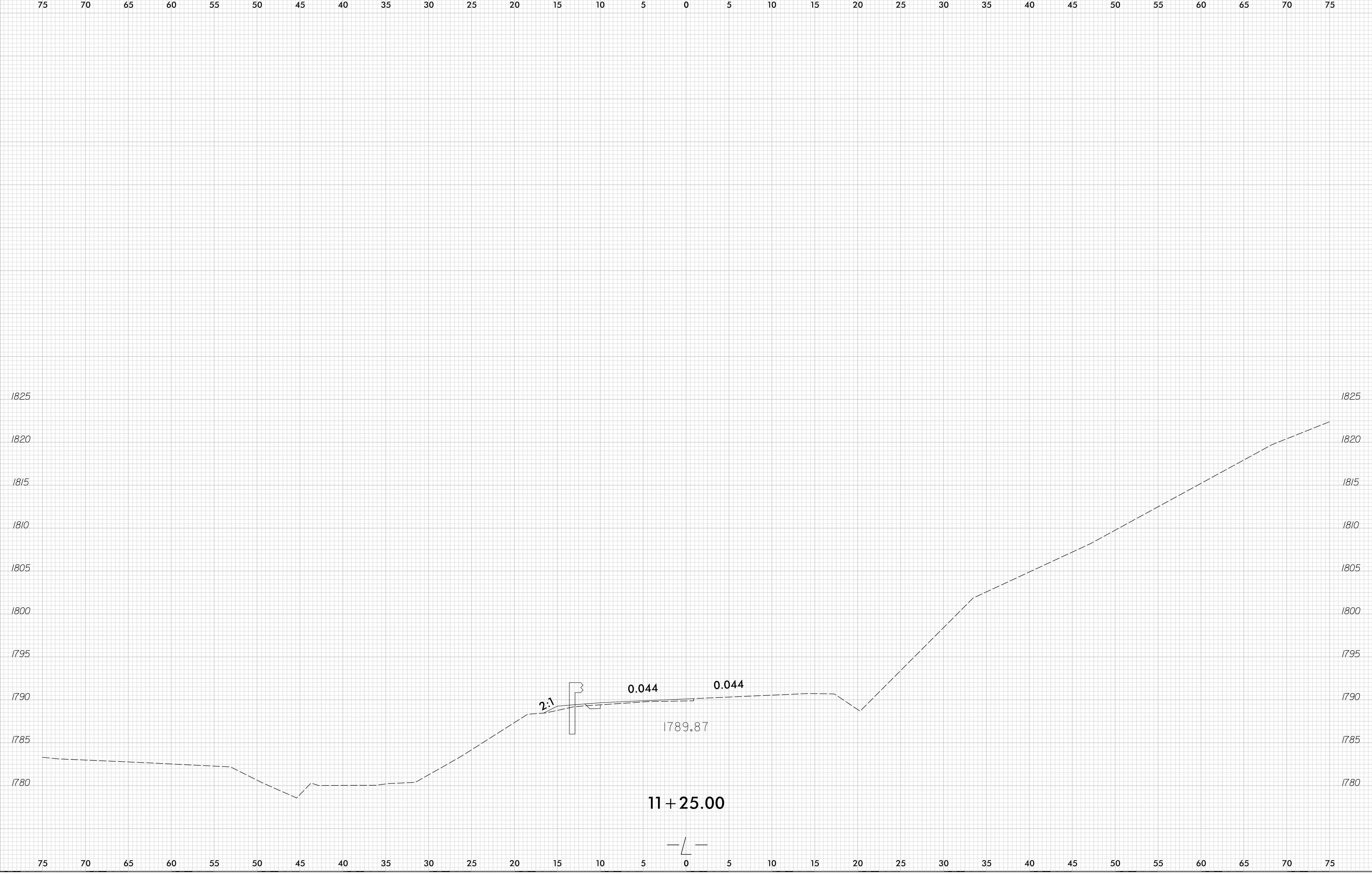
3/14/2017 11:17BP.14.R.86.190226\Roadway\CorridorModeling\17BP.RDY.XPL.dgn
13:17:44 (950UP 117BP.14.R.86.190226\Roadway\CorridorModeling\17BP.RDY.XPL.dgn
13:17:44)

	PROJ. REFERENCE NO.	SHEET NO.
	17BP.14.R.86	X-4

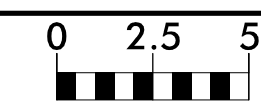


6/23/16
3/14/2017 11:17:14 AM
D:\17BP.14.R.86_190226\Roadway\CorridorModeling\17BP.RDY.XPL.dgn
17BP.14.R.86_190226_1050UP
17BP.14.R.86_190226_1050UP

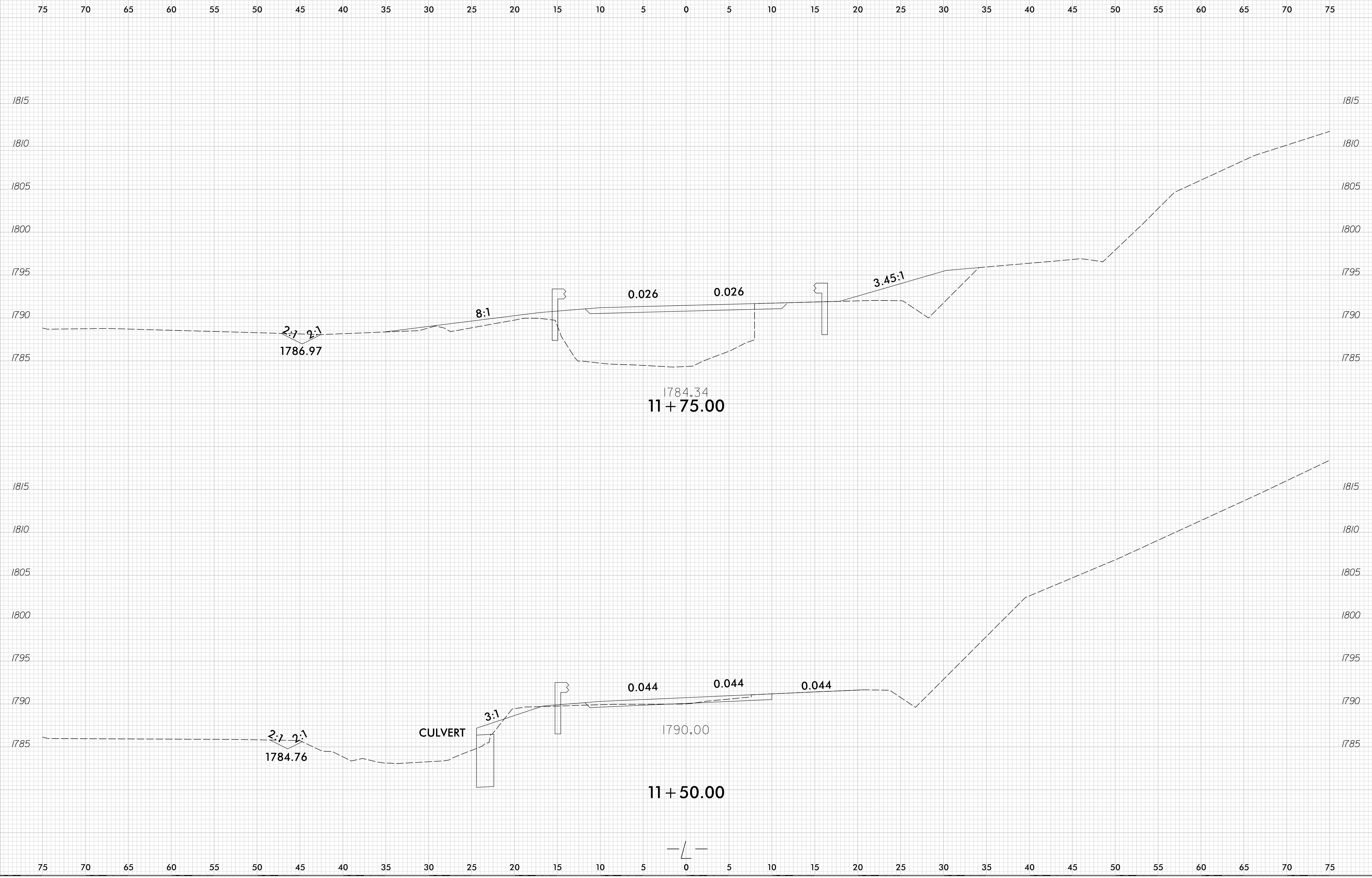
	PROJ. REFERENCE NO.	SHEET NO.
	17BP.14.R.86	X-5



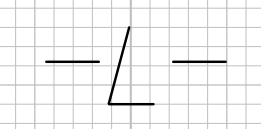
6/23/16



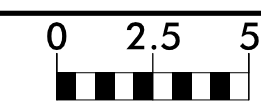
PROJ. REFERENCE NO.	SHEET NO.
17BP.14.R.86	X-6



3/14/2017 11:17:18 AM 117BP.14.R.86_190226.Roadway\CorridorModeling\17BP.14.R.86.RDY_XPL.dgn

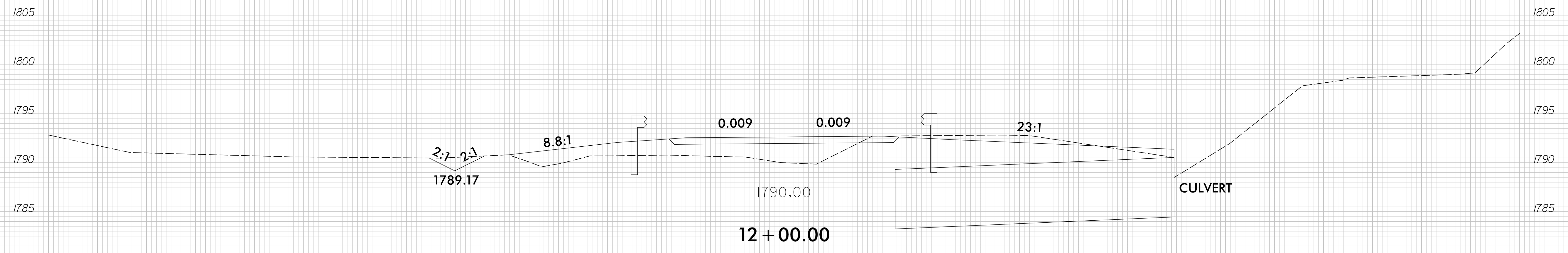
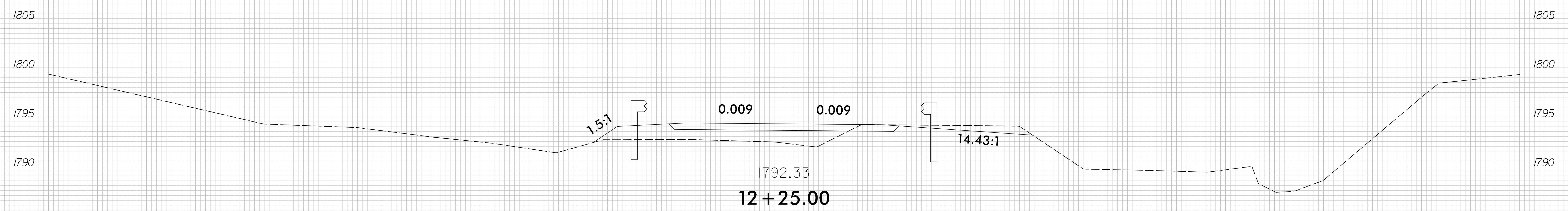


6/23/16



PROJ. REFERENCE NO.	SHEET NO.
17BP.14.R.86	X-7

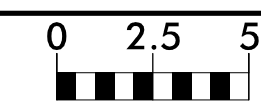
75 70 65 60 55 50 45 40 35 30 25 20 15 10 5 0 5 10 15 20 25 30 35 40 45 50 55 60 65 70 75



75 70 65 60 55 50 45 40 35 30 25 20 15 10 5 0 5 10 15 20 25 30 35 40 45 50 55 60 65 70 75

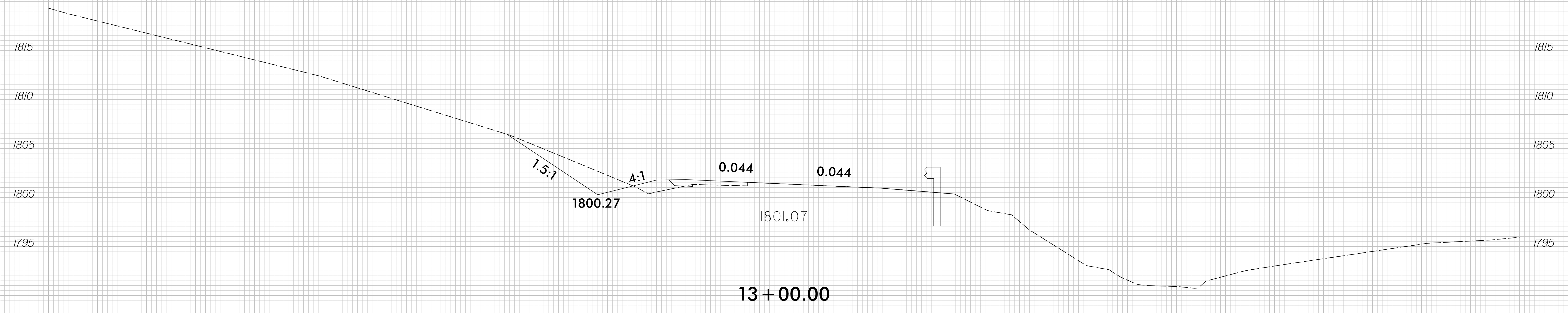
3/14/2017 11:17:00 AM 1:17BP.14.R.86_190226.Roadway\CorridorModeling\17BP.14.R.86_RDY_XPL.dgn

6/23/16



PROJ. REFERENCE NO.	SHEET NO.
17BP.14.R.86	X-8

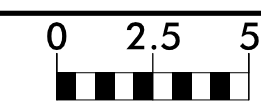
75 70 65 60 55 50 45 40 35 30 25 20 15 10 5 0 5 10 15 20 25 30 35 40 45 50 55 60 65 70 75



75 70 65 60 55 50 45 40 35 30 25 20 15 10 5 0 5 10 15 20 25 30 35 40 45 50 55 60 65 70 75

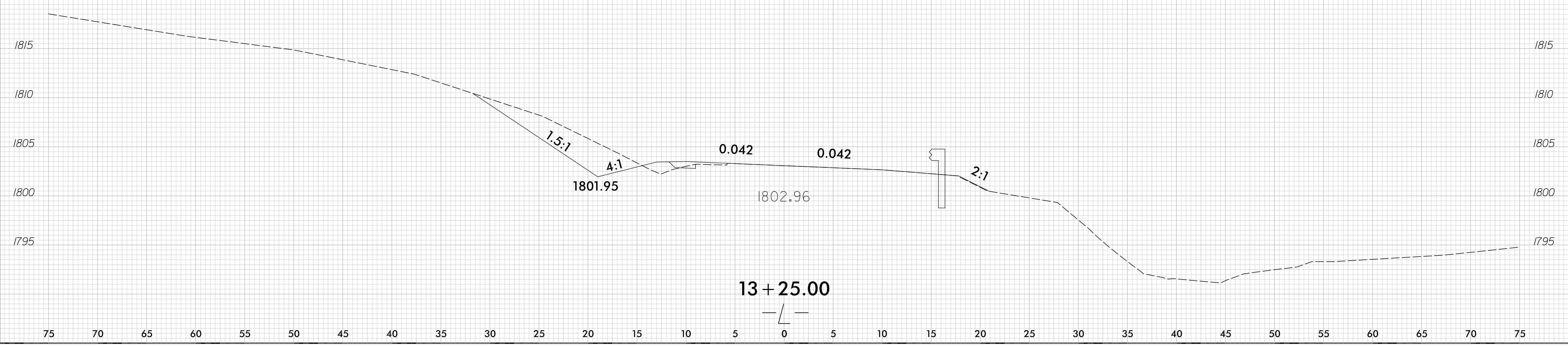
3/14/2017 11:17:18 AM
 1\17BP.14.R.86_190226\Roadway\CorridorModeling\17BP.14.R.86.RDY_XPL.dgn
 13+00.00
 12+75.00

6/23/16



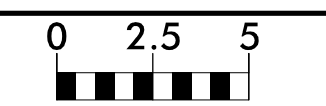
PROJ. REFERENCE NO.	SHEET NO.
17BP.14.R.86	X-9

75 70 65 60 55 50 45 40 35 30 25 20 15 10 5 0 5 10 15 20 25 30 35 40 45 50 55 60 65 70 75



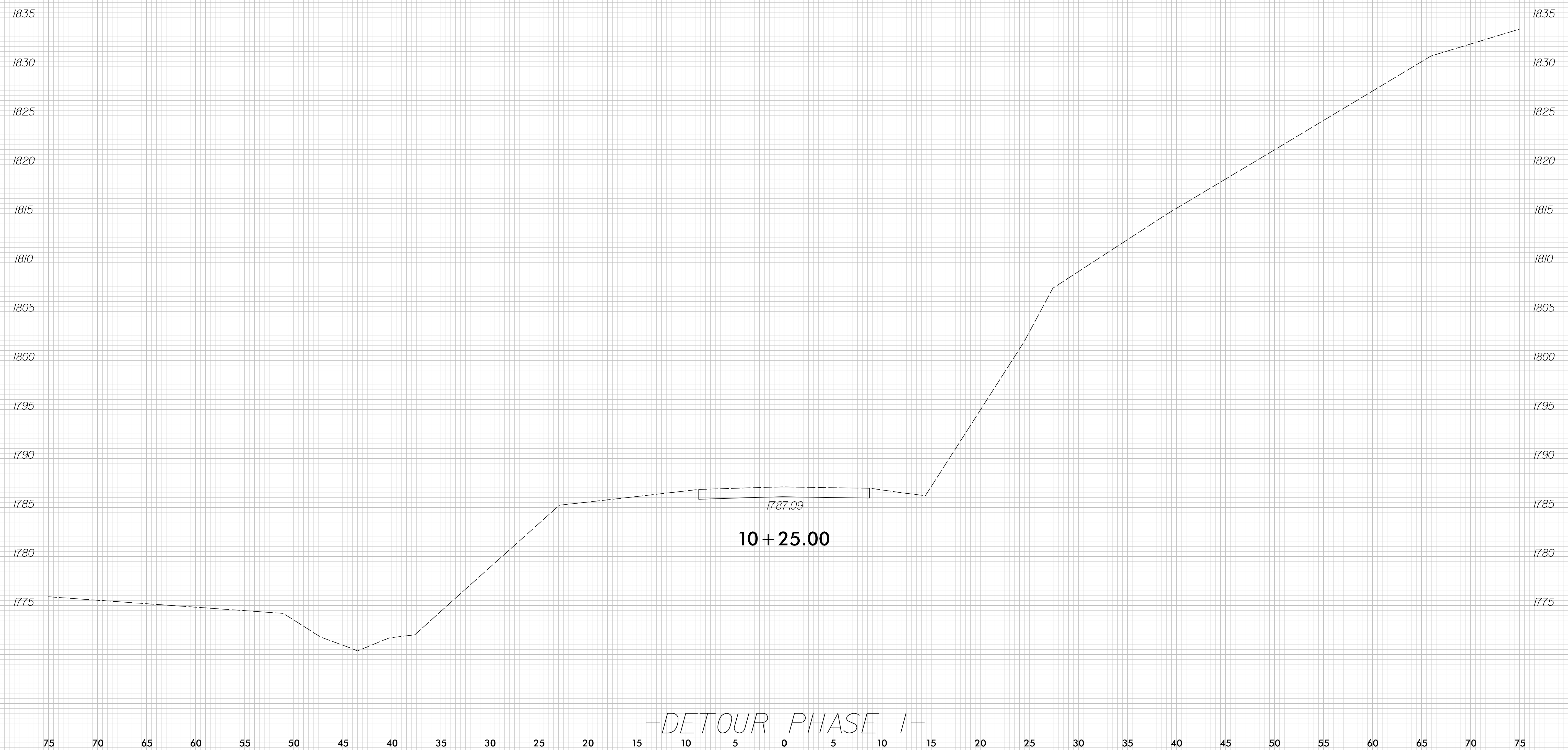
3/14/2017 11:17:00 AM
 1\17BP.14.R.86_190226\Roadway\CorridorModeling\17BP.14.R.86.RDY_XPL.dgn
 13+25.00
 13+50.00

6/23/16



PROJ. REFERENCE NO.	SHEET NO.
17BP.14.R.86	X-10

75 70 65 60 55 50 45 40 35 30 25 20 15 10 5 0 5 10 15 20 25 30 35 40 45 50 55 60 65 70 75



3/14/2017 11:17:28 AM 1:17BP.14.R.86.190226.Roadway\CorridorModeling\17BP.14.R.86.RDY.XPL_DET_PHASE1.dgn

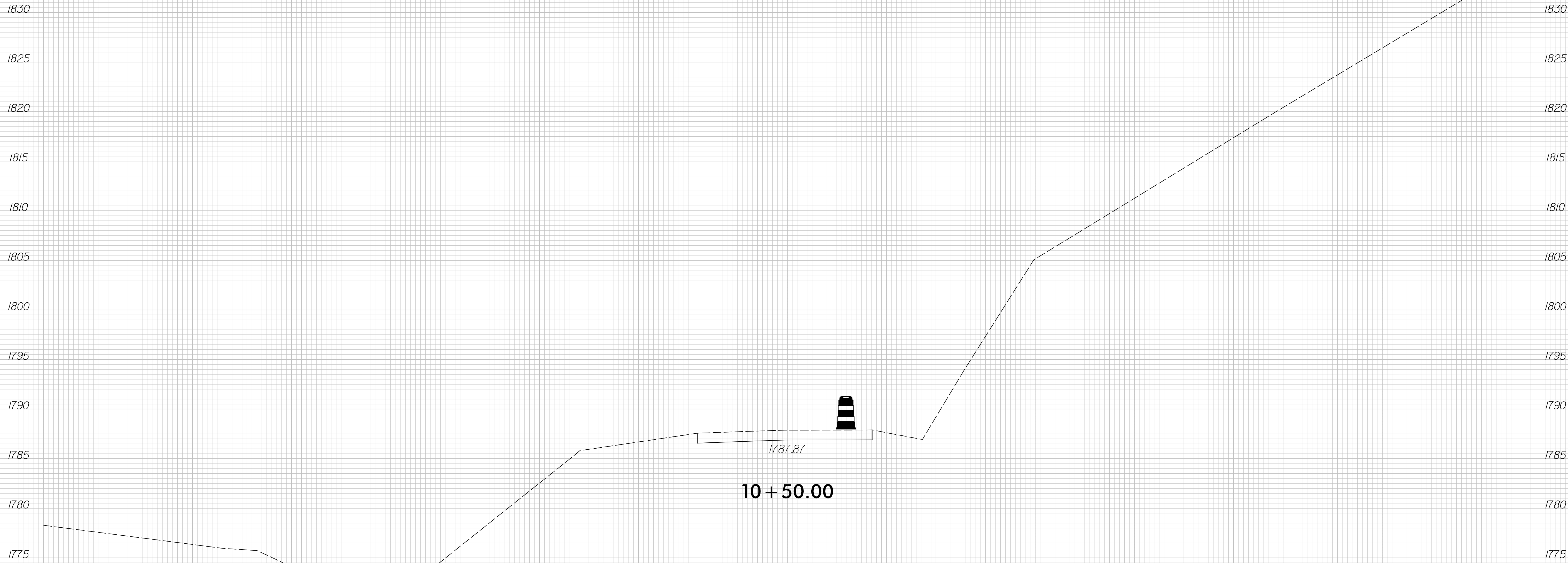
75 70 65 60 55 50 45 40 35 30 25 20 15 10 5 0 5 10 15 20 25 30 35 40 45 50 55 60 65 70 75

6/23/16



PROJ. REFERENCE NO.	SHEET NO.
17BP.14.R.86	X-11

75 70 65 60 55 50 45 40 35 30 25 20 15 10 5 0 5 10 15 20 25 30 35 40 45 50 55 60 65 70 75



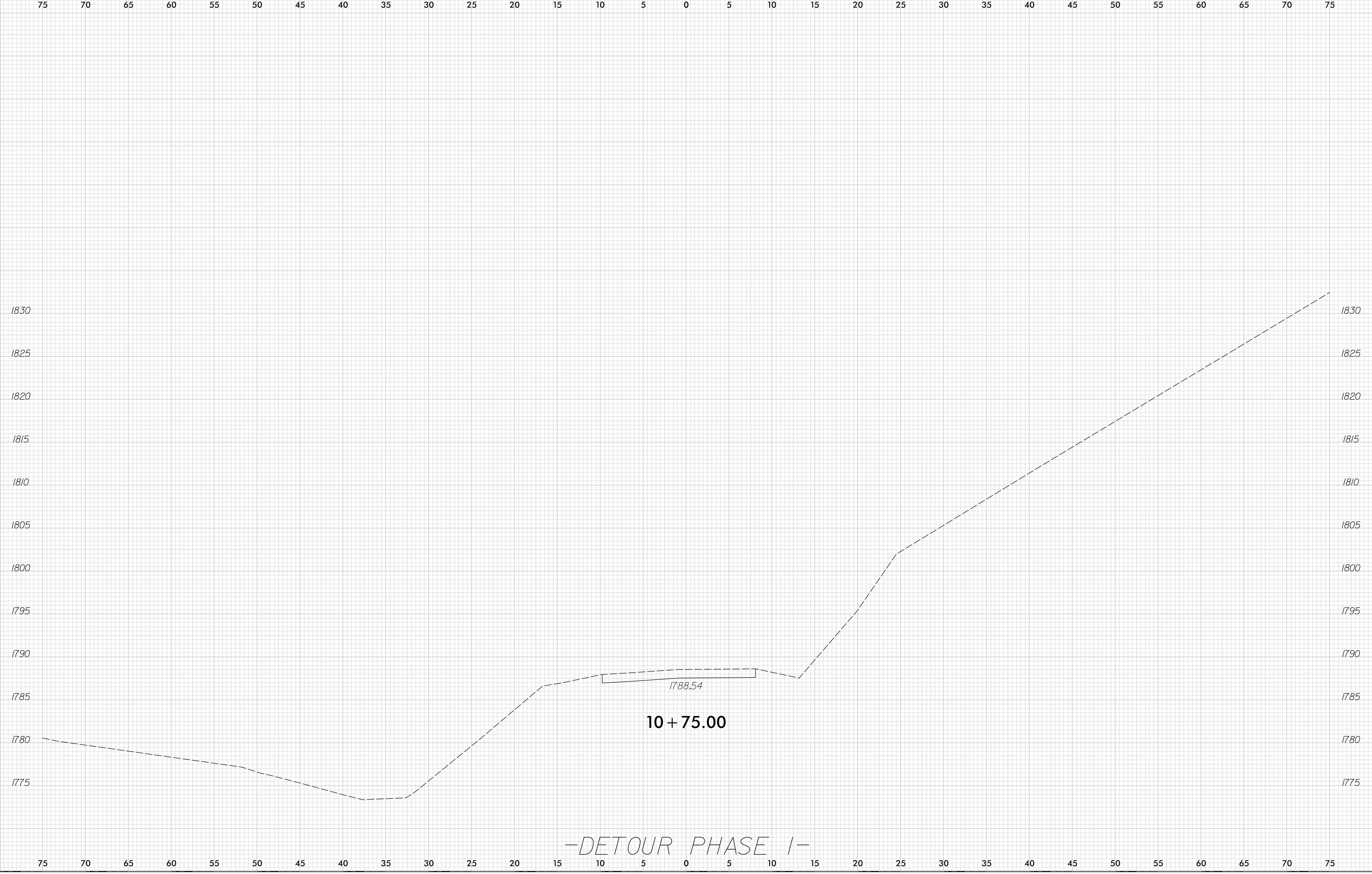
-DETOUR PHASE I-

75 70 65 60 55 50 45 40 35 30 25 20 15 10 5 0 5 10 15 20 25 30 35 40 45 50 55 60 65 70 75

3/14/2017 11:17:18 AM 117BP.14.R.86.190226.Roadway\CorridorModeling\17BP.14.R.86.RDY.XPL_DET_PHASE1.dgn

6/23/16
3/14/2017
11:17:28 AM
11\17BP.14.R.86.190226\Roadway\CorridorModeling\17BP.14.R.86.RDY.XPL_DET_PHASE1.dgn

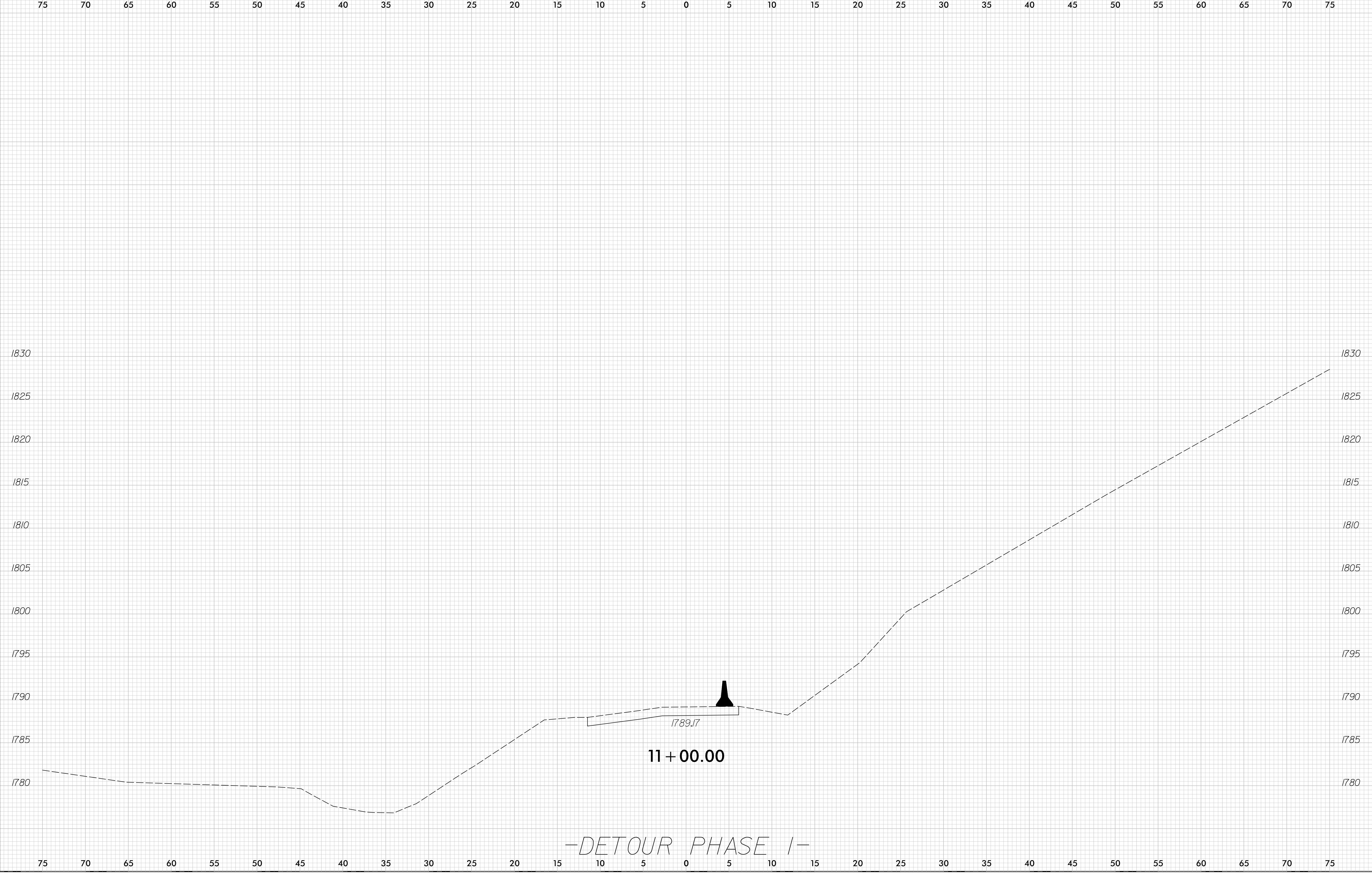
	PROJ. REFERENCE NO.	SHEET NO.
	17BP.14.R.86	X-12



-DETOUR PHASE I-

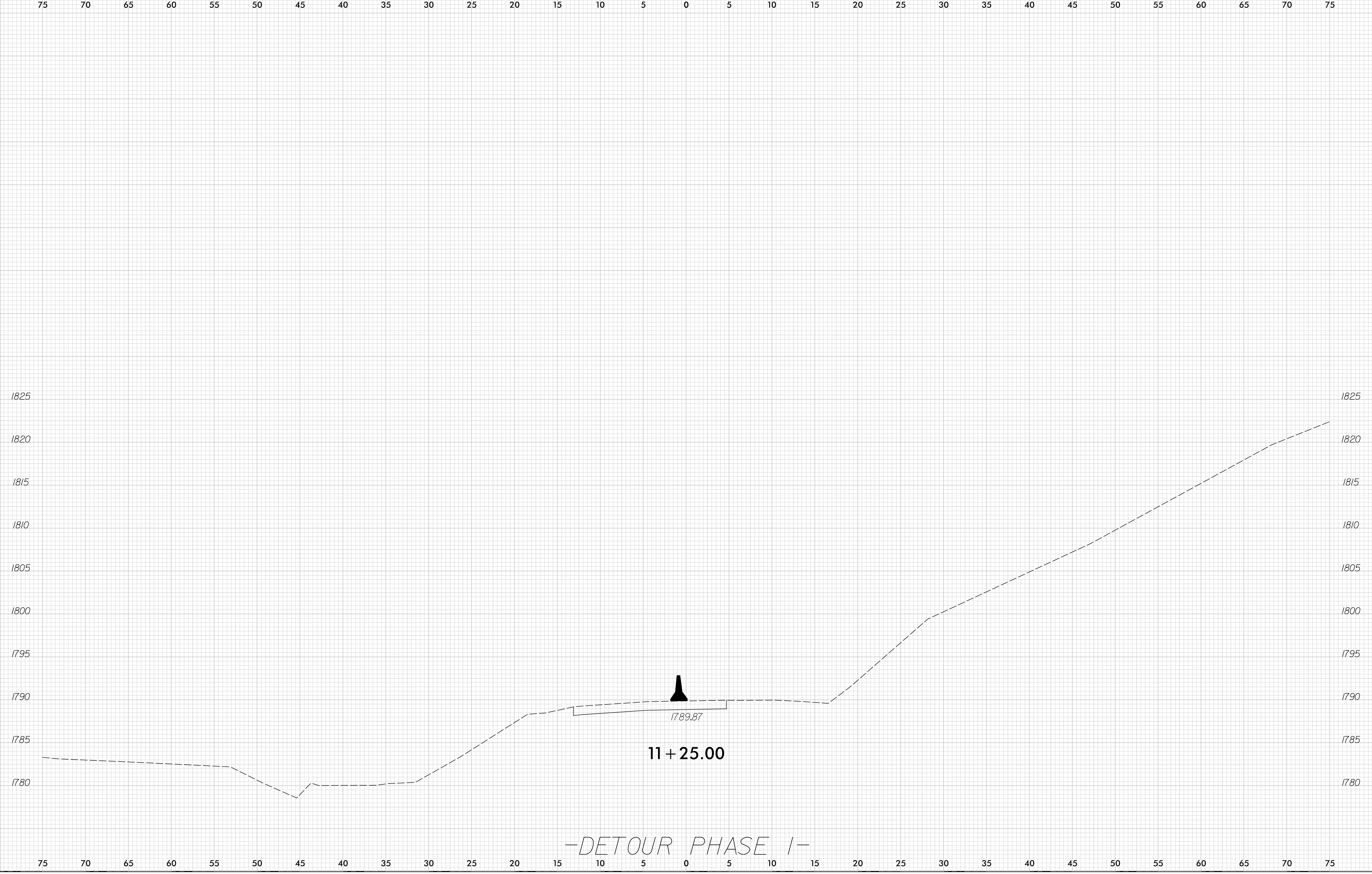
6/23/16
3/14/2017
117BP.14.R.86.190226.Roadway\CorridorModeling\17BP.14.RDY.XPL_DET_PHASE1.dgn
117BP.14.R.86.190226

0 2.5 5	PROJ. REFERENCE NO.	SHEET NO.
	17BP.14.R.86	X-13



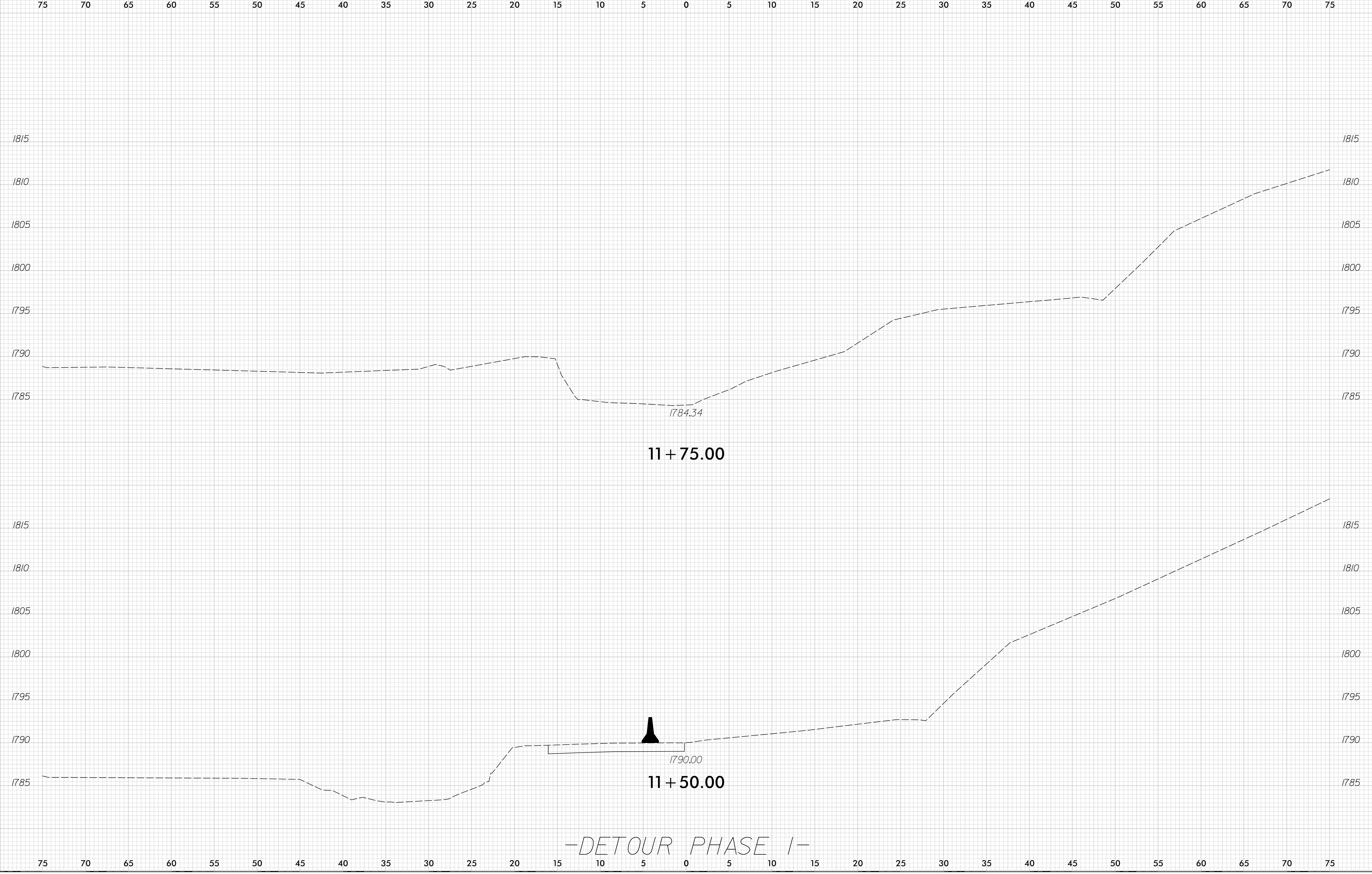
6/23/16
3/14/2017 11:17:18 AM
D:\17BP.14.R.86.190226\Roadway\CorridorModeling\17BP.14.R.86.RDY.XPL_DET_PHASE1.dgn

0 2.5 5	PROJ. REFERENCE NO. 17BP.14.R.86	SHEET NO. X-14
---------	-------------------------------------	-------------------



6/23/16
3/14/2017 11:17:18 AM
D:\17BP.14.R.86.190226\Roadway\CorridorModeling\17BP.14.R.86.RDY_XPL_DET_PHASE1.dgn

0 2.5 5	PROJ. REFERENCE NO. 17BP.14.R.86	SHEET NO. X-15
---------	-------------------------------------	-------------------



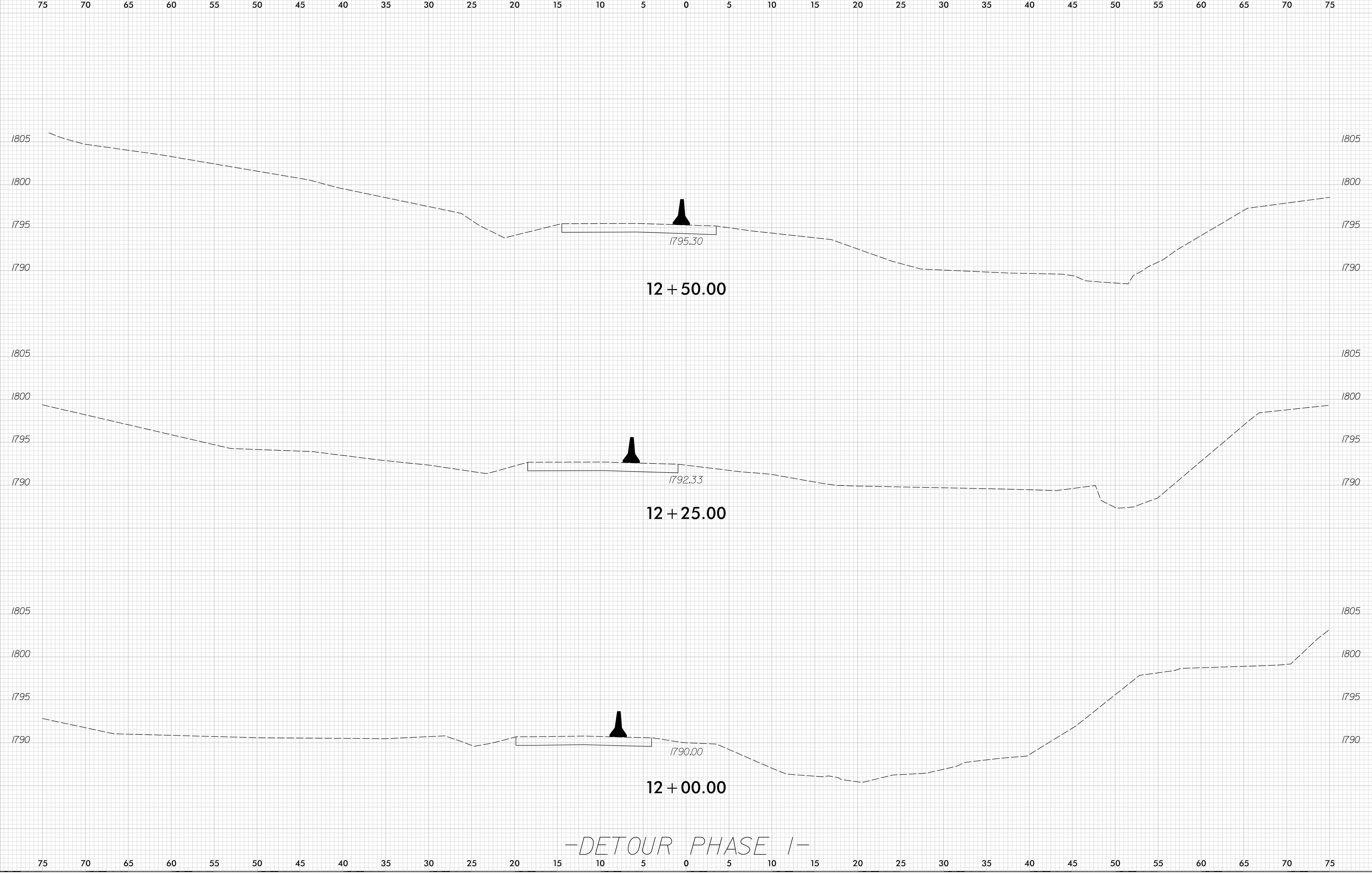
11 + 75.00

11 + 50.00

-DETOUR PHASE I-

6/23/16
3/14/2017
11:17:28 AM
1\17BP.14.R.86.190226\Roadway\CorridorModeling\17BP.14.R.86.RDY.XPL_DET_PHASE1.dgn

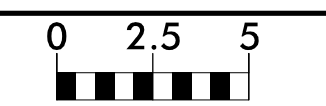
	PROJ. REFERENCE NO.	SHEET NO.
	17BP.14.R.86	X-16



75 70 65 60 55 50 45 40 35 30 25 20 15 10 5 0 5 10 15 20 25 30 35 40 45 50 55 60 65 70 75

75 70 65 60 55 50 45 40 35 30 25 20 15 10 5 0 5 10 15 20 25 30 35 40 45 50 55 60 65 70 75

6/23/16



PROJ. REFERENCE NO.	SHEET NO.
17BP.14.R.86	X-17

75 70 65 60 55 50 45 40 35 30 25 20 15 10 5 0 5 10 15 20 25 30 35 40 45 50 55 60 65 70 75

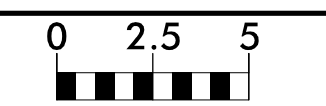


-DETOUR PHASE I-

75 70 65 60 55 50 45 40 35 30 25 20 15 10 5 0 5 10 15 20 25 30 35 40 45 50 55 60 65 70 75

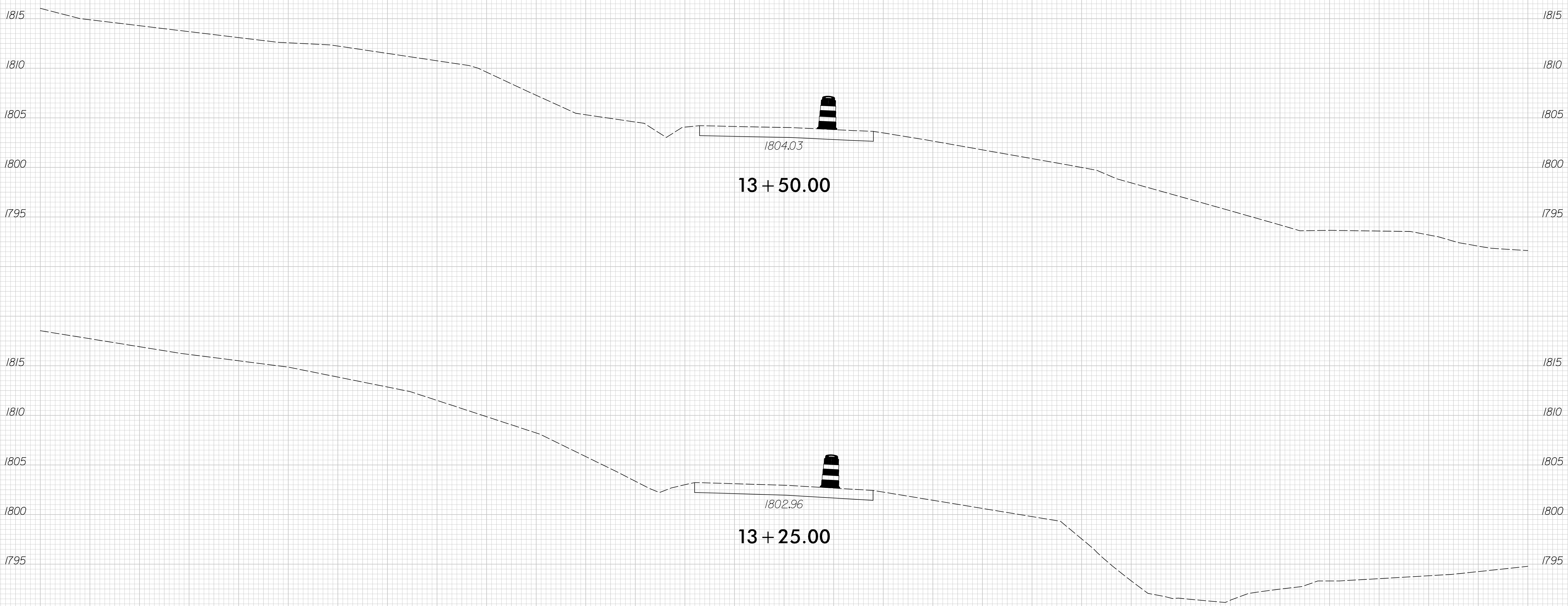
3/14/2017 11:17:18 AM 1\17BP.14.R.86.190226\Roadway\CorridorModeling\17BP.14.R.86.RDY_XPL_DET_PHASE1.dgn

6/23/16



PROJ. REFERENCE NO.	SHEET NO.
17BP.14.R.86	X-18

75 70 65 60 55 50 45 40 35 30 25 20 15 10 5 0 5 10 15 20 25 30 35 40 45 50 55 60 65 70 75



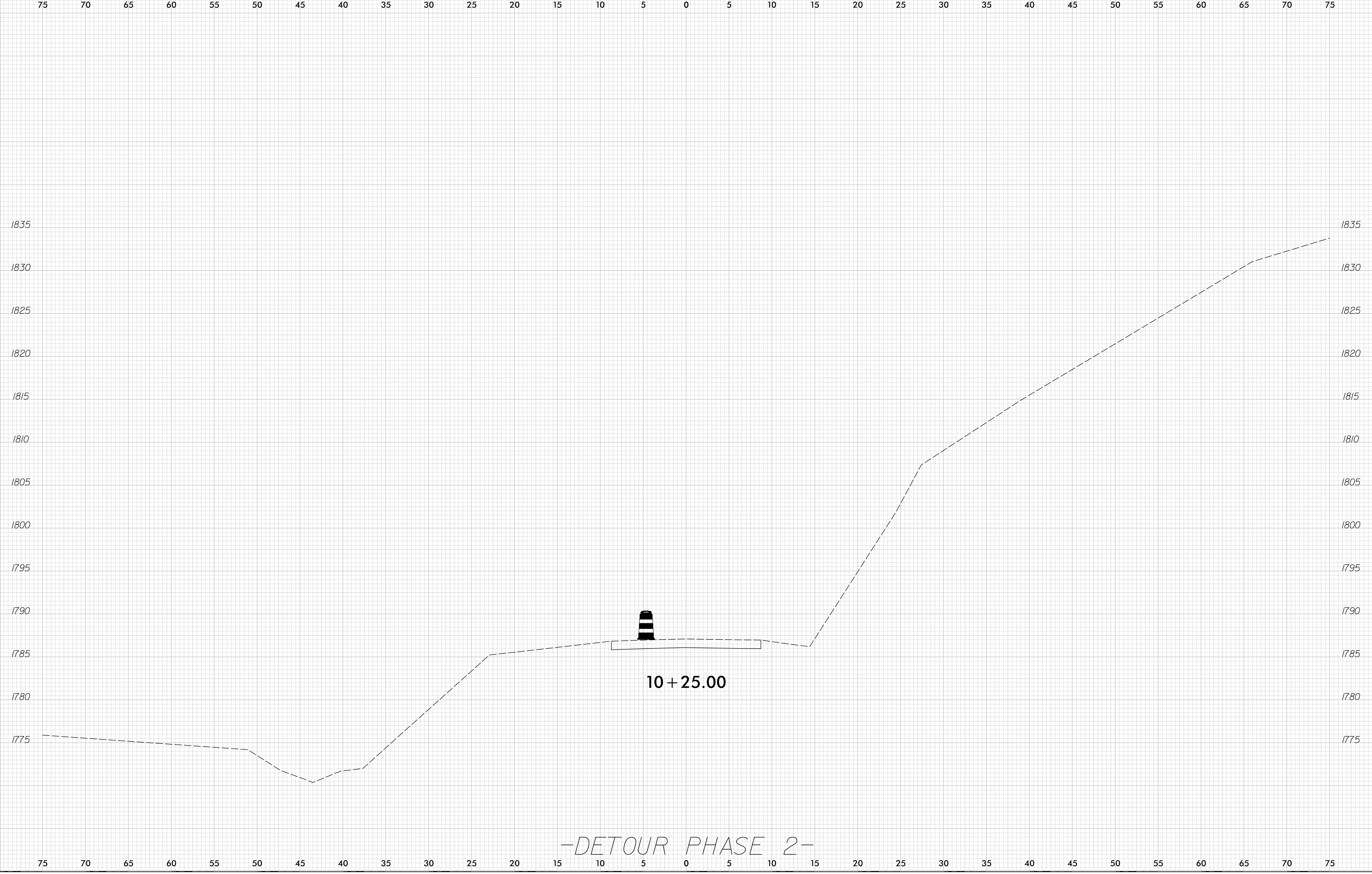
-DETOUR PHASE I-

75 70 65 60 55 50 45 40 35 30 25 20 15 10 5 0 5 10 15 20 25 30 35 40 45 50 55 60 65 70 75

3/14/2017 11:17:00 AM 1:17BP.14.R.86.190226.Roadway\CorridorModeling\17BP.14.R.86.RDY.XPL_DET_PHASE1.dgn

6/23/16
3/15/2017 11:17:18 AM 1\17BP.14.R.86.190226\Roadway\CorridorModeling\17BP.14.R.86.RDY.XPL_DET_PHASE2.dgn

	PROJ. REFERENCE NO.	SHEET NO.
	17BP.14.R.86	X-19




6/23/16



PROJ. REFERENCE NO.	SHEET NO.
17BP.14.R.86	X-20

75 70 65 60 55 50 45 40 35 30 25 20 15 10 5 0 5 10 15 20 25 30 35 40 45 50 55 60 65 70 75



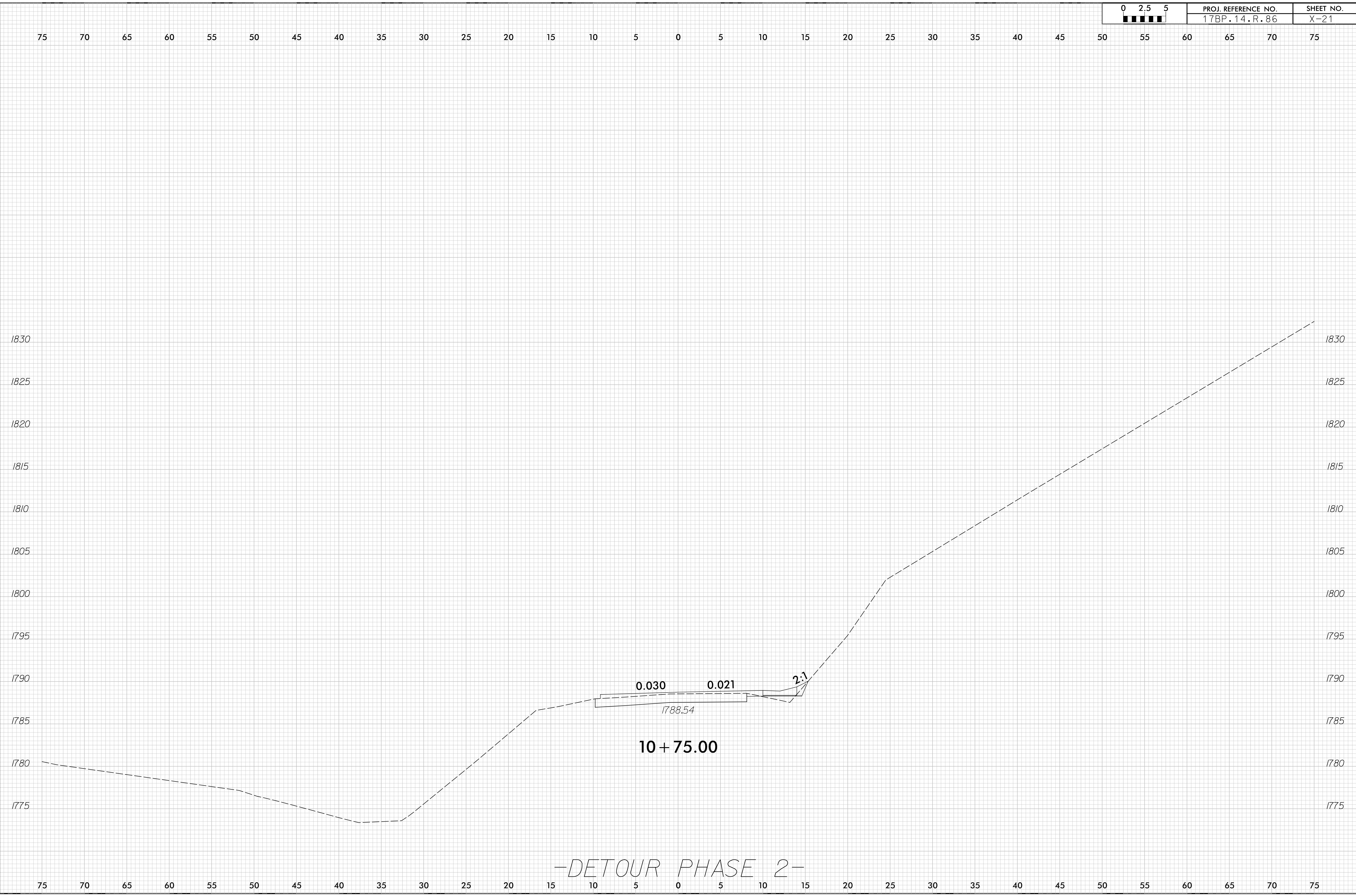
-DETOUR PHASE 2-

75 70 65 60 55 50 45 40 35 30 25 20 15 10 5 0 5 10 15 20 25 30 35 40 45 50 55 60 65 70 75

3/15/2017 11:17:18 AM 1:17BP.14.R.86.190226\Roadway\CorridorModeling\17BP.14.R.86.RDY.XPL_DET_PHASE2.dgn

3/15/2017 11:17:18 AM 1:17BP.14.R.86.190226\Roadway\CorridorModeling\17BP.14.R.86.RDY.XPL_DET_PHASE2.dgn

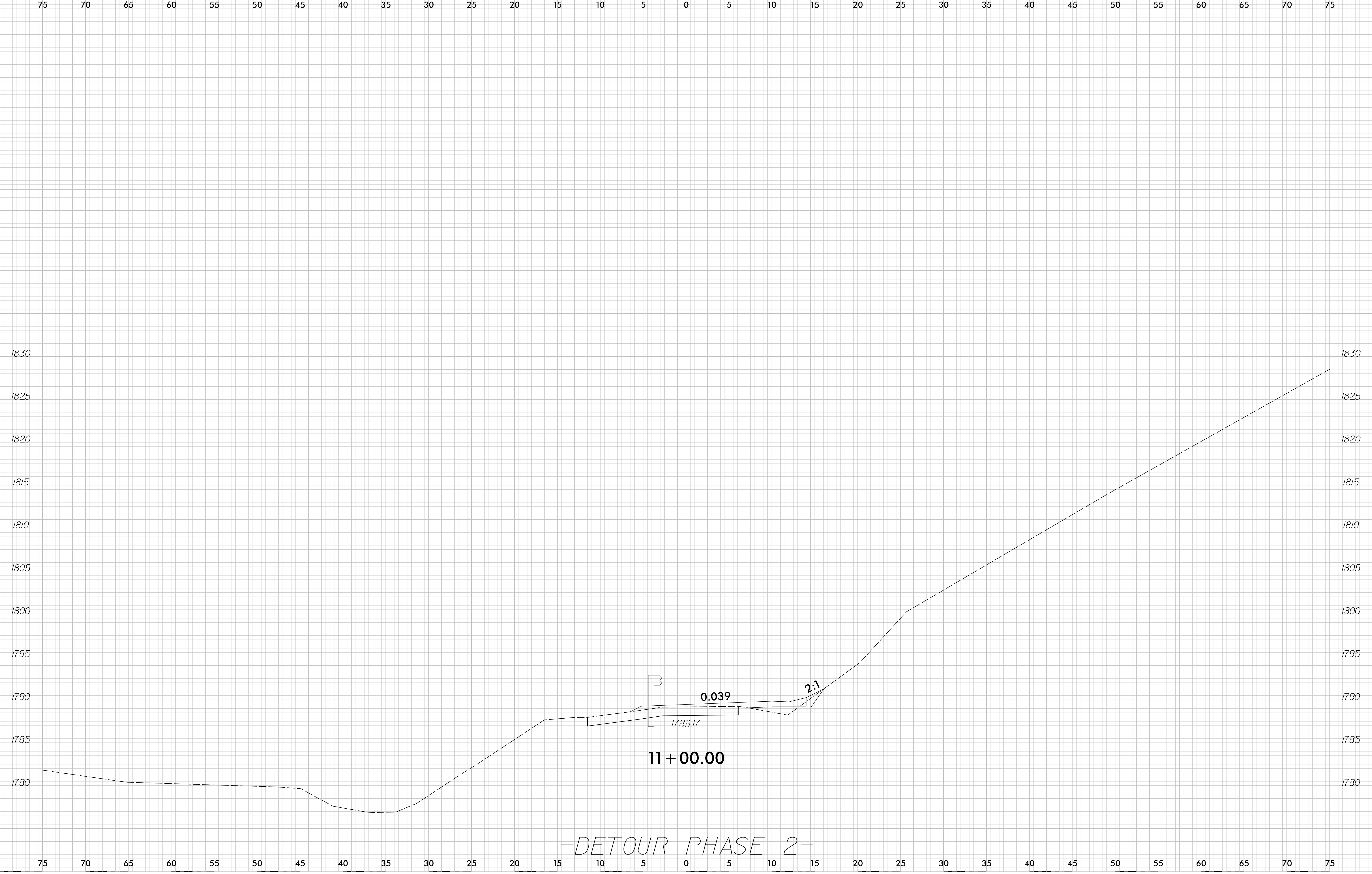
	PROJ. REFERENCE NO.	SHEET NO.
	17BP.14.R.86	X-21



-DETOUR PHASE 2-

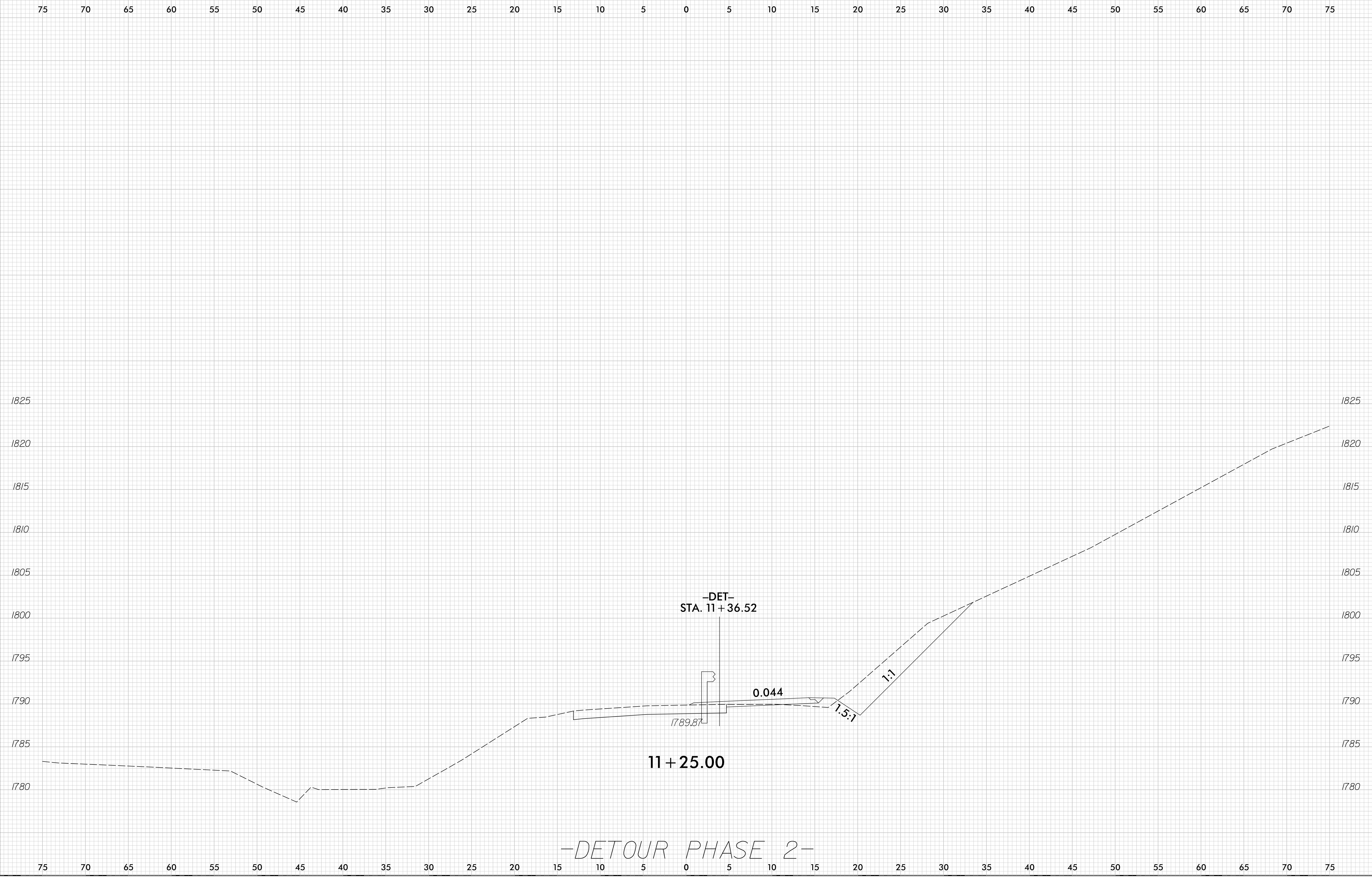
6/23/16
3/15/2017
1117BP.14.R.86.190226\Roadway\CorridorModeling\17BP.14.R.86.RDY.XPL_DET_PHASE2.dgn
1117BP.14.R.86.190226\Roadway\CorridorModeling\17BP.14.R.86.RDY.XPL_DET_PHASE2.dgn

	PROJ. REFERENCE NO.	SHEET NO.
	17BP.14.R.86	X-22



6/23/16
3/15/2017 11:17:18 AM
1117BP.14.R.86.190226\Roadway\CorridorModeling\17BP.14.R.86.RDY.XPL_DET_PHASE2.dgn

0 2.5 5	PROJ. REFERENCE NO. 17BP.14.R.86	SHEET NO. X-23
---------	-------------------------------------	-------------------



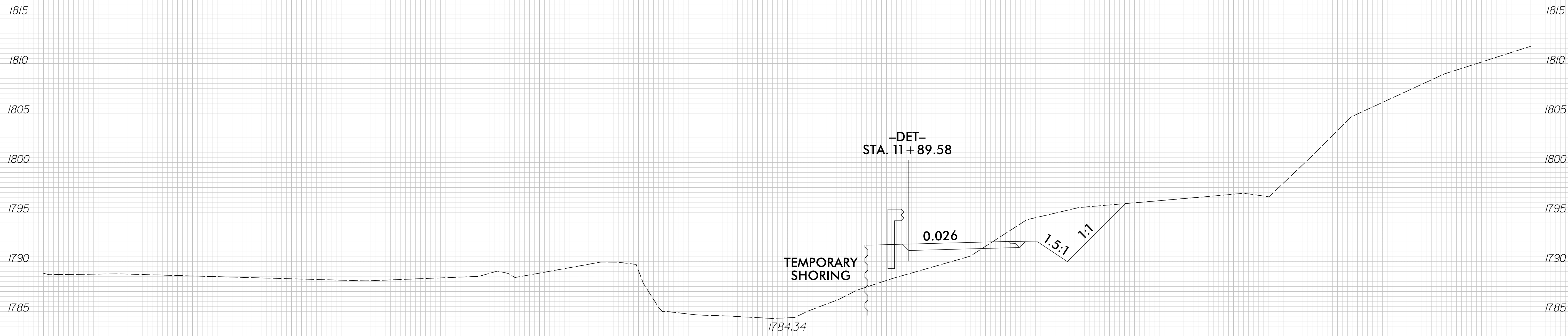
-DETOUR PHASE 2-

6/23/16

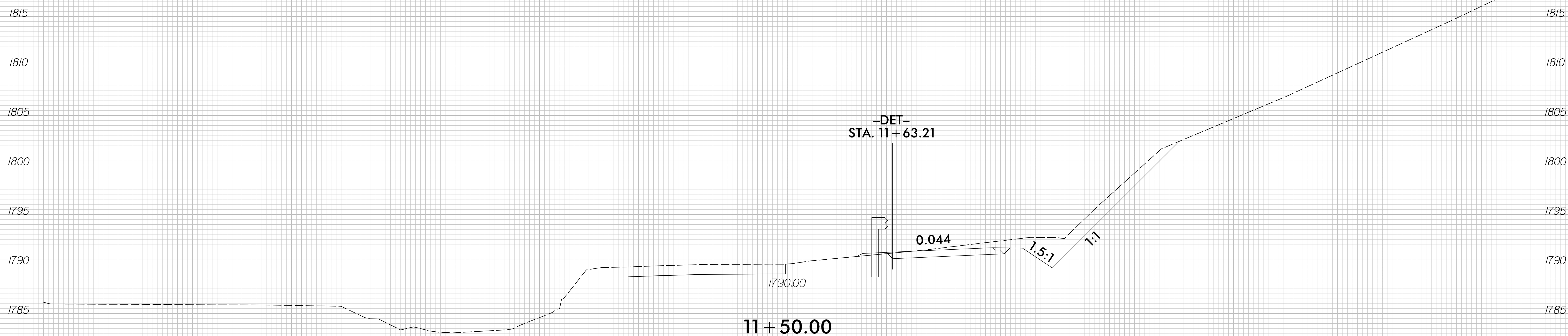


PROJ. REFERENCE NO.	SHEET NO.
17BP.14.R.86	X-24

75 70 65 60 55 50 45 40 35 30 25 20 15 10 5 0 5 10 15 20 25 30 35 40 45 50 55 60 65 70 75



11+75.00



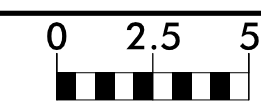
11+50.00

-DETOUR PHASE 2-

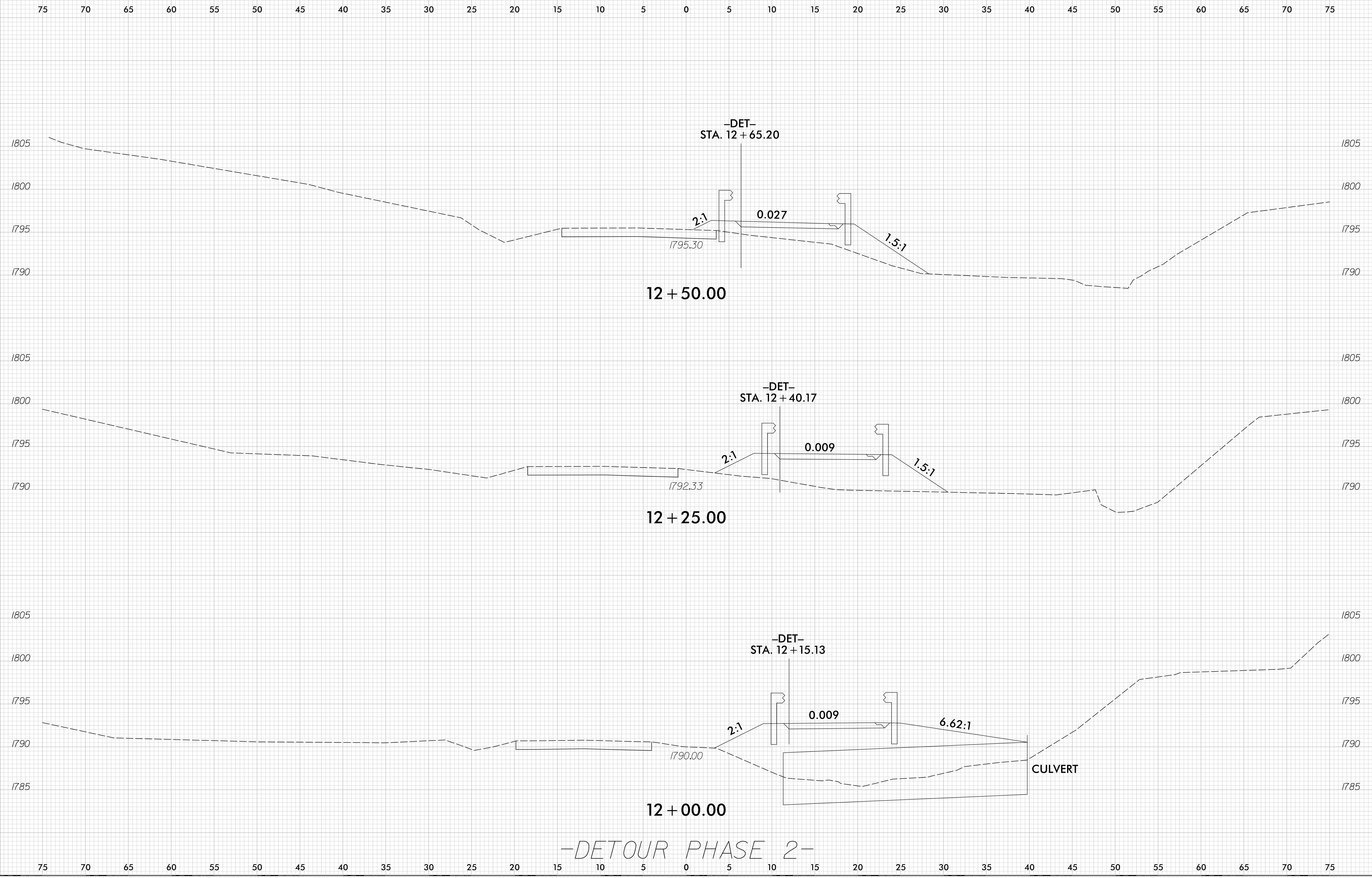
75 70 65 60 55 50 45 40 35 30 25 20 15 10 5 0 5 10 15 20 25 30 35 40 45 50 55 60 65 70 75

3/15/2017 11:17:14 AM 117BP.14.R.86.190226.Roadway\CorridorModeling\17BP.14.R.86.XPL_DET_PHASE2.edgn

6/23/16
3/15/2017 11:17:18 AM
1\17BP.14.R.86.190226\Roadway\CorridorModeling\17BP.14.R.86.RDY.XPL_DET_PHASE2.dgn



PROJ. REFERENCE NO. 17BP.14.R.86	SHEET NO. X-25
-------------------------------------	-------------------



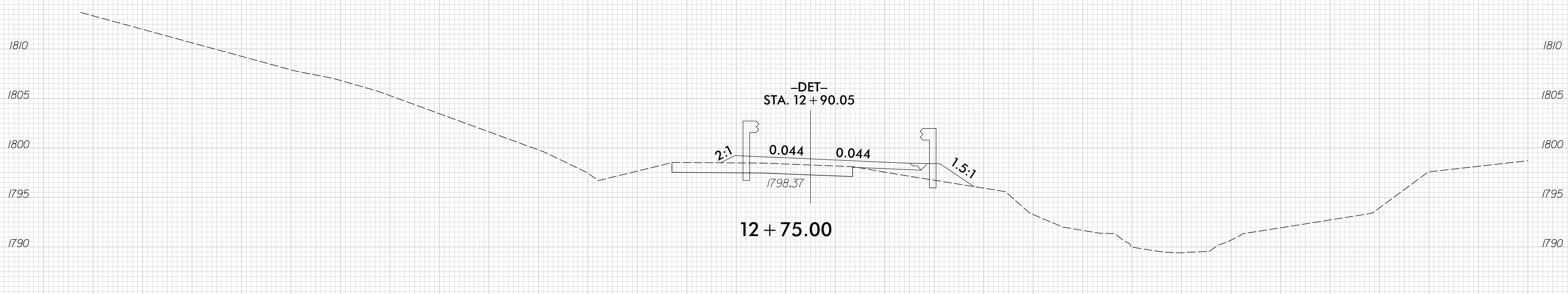
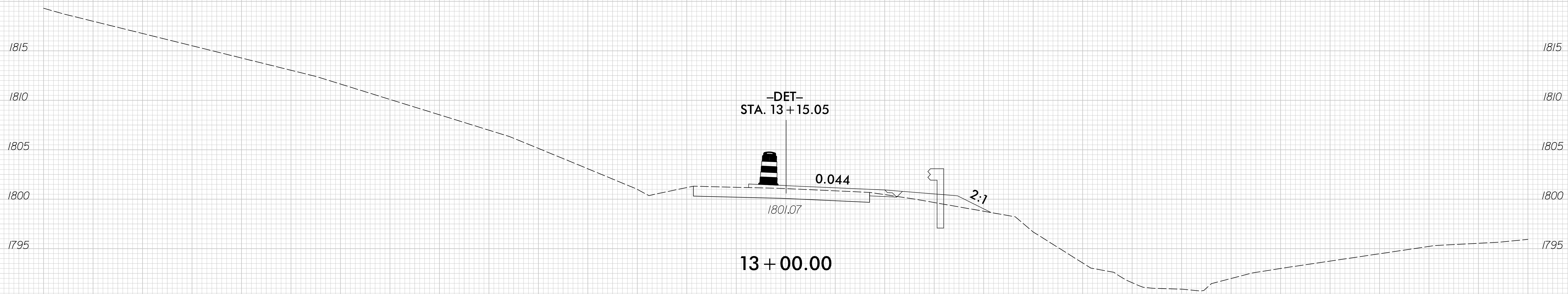
-DETOUR PHASE 2-

6/23/16



PROJ. REFERENCE NO.	SHEET NO.
17BP.14.R.86	X-26

75 70 65 60 55 50 45 40 35 30 25 20 15 10 5 0 5 10 15 20 25 30 35 40 45 50 55 60 65 70 75

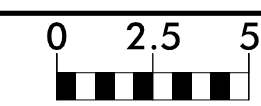


-DETOUR PHASE 2-

75 70 65 60 55 50 45 40 35 30 25 20 15 10 5 0 5 10 15 20 25 30 35 40 45 50 55 60 65 70 75

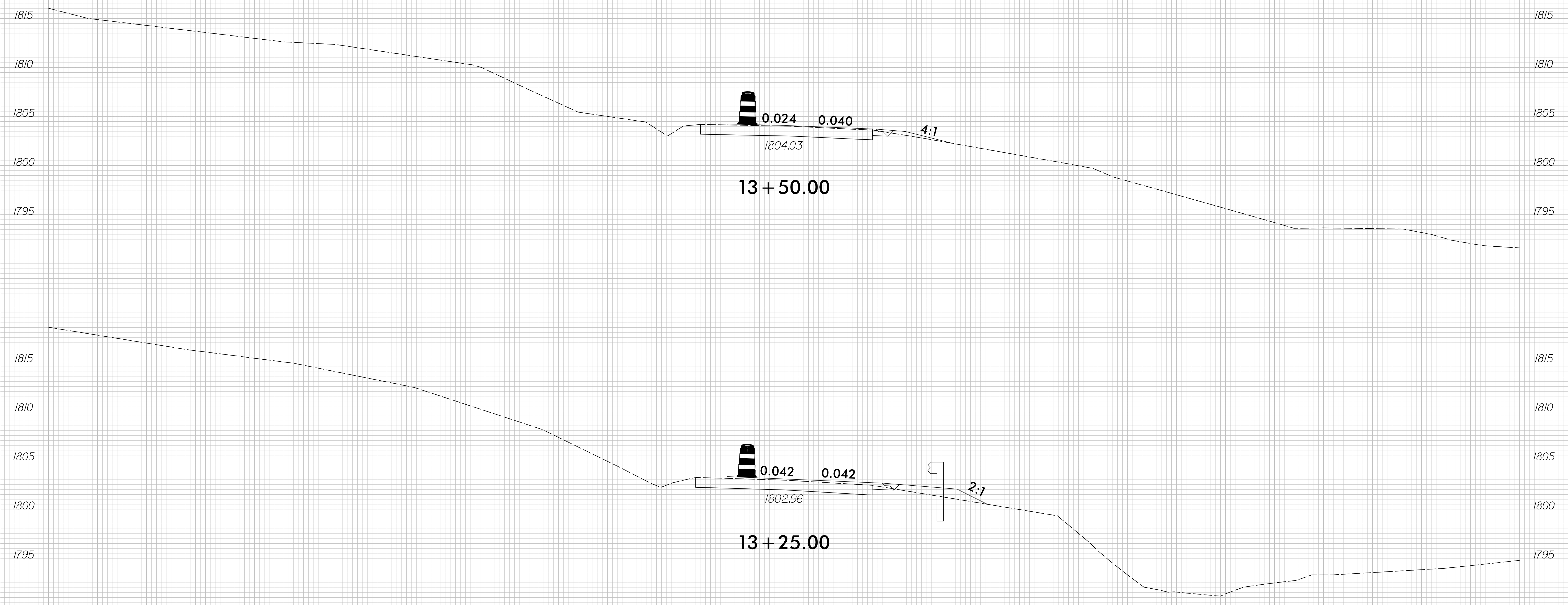
3/15/2017 11:17:18 AM 117BP.14.R.86.190226.Roadway\CorridorModeling\17BP.14.R.86.RDY.XPL_DET_PHASE2.dgn

6/23/16



PROJ. REFERENCE NO.	SHEET NO.
17BP.14.R.86	X-27

75 70 65 60 55 50 45 40 35 30 25 20 15 10 5 0 5 10 15 20 25 30 35 40 45 50 55 60 65 70 75



-DETOUR PHASE 2-

3/15/2017 11:17:18 AM 117BP.14.R.86.190226.Roadway\CorridorModeling\17BP.14.R.86.RDY.XPL_DET_PHASE2.dgn

75 70 65 60 55 50 45 40 35 30 25 20 15 10 5 0 5 10 15 20 25 30 35 40 45 50 55 60 65 70 75